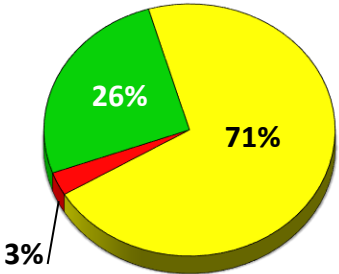


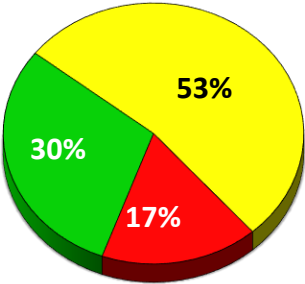
2022 Alamo Township Surface Rating Summary

Primary Roads



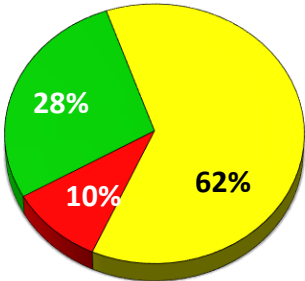
- Good
- Fair
- Poor

Local Roads



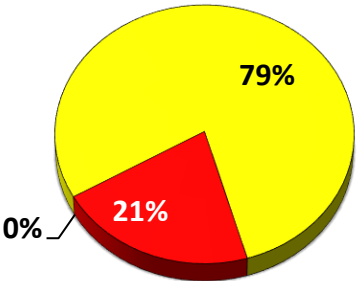
- Good
- Fair
- Poor

Local & Primary Roads



- Good
- Fair
- Poor

Gravel Roads



- Good
- Fair
- Poor

*Good (rating ≥8), Fair (rating = 7, 6, 5) & Poor (rating ≤4)

Paved Roads rated using the Pavement Surface Evaluation and Rating (PASER). Gravel Roads rated using Inventory Based Rating (IBR).

ALAMO TOWNSHIP PASER RATING MILEAGE

	10	9	8	7	6	5	4	3	2	1	NR	Total
Local	0.000	0.605	9.281	12.063	0.003	5.337	0.679	0.531	1.100	3.163	0.000	32.762
Primary	0.000	1.988	5.973	12.261	9.702	0.045	0.000	0.000	1.020	0.000	0.000	30.989
Miles	0.000	2.593	15.254	24.324	9.705	5.382	0.679	0.531	2.120	3.163	0.000	63.751

	10	9	8	7	6	5	4	3	2	1	NR	Total
Local	0.000	0.605	9.281	12.063	0.003	5.337	0.679	0.531	1.100	3.163	0.000	32.762
	10	≥9	≥8	≥7	≥6	≥5	≥4	≥3	≥2	≥1		
Actual	0%	2%	28%	37%	0%	16%	2%	2%	3%	10%	0%	
Cumm.	0%	2%	30%	67%	67%	83%	85%	87%	90%	100%	100%	
					Good 30%	Fair 53%	Poor 17%					

	10	9	8	7	6	5	4	3	2	1	NR	Total
Primary	0.000	1.988	5.973	12.261	9.702	0.045	0.000	0.000	1.020	0.000	0.000	30.989
	10	≥9	≥8	≥7	≥6	≥5	≥4	≥3	≥2	≥1		
Actual	0%	6%	19%	40%	31%	0%	0%	0%	3%	0%	0%	
Cumm.	0%	6%	26%	65%	97%	97%	97%	97%	100%	100%	100%	
					Good 26%	Fair 71%	Poor 3%					

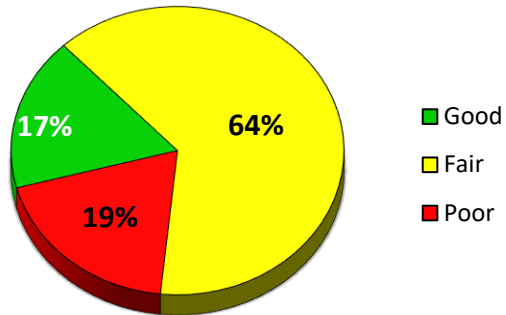
	10	9	8	7	6	5	4	3	2	1	NR	Total
Total	0.000	2.593	15.254	24.324	9.705	5.382	0.679	0.531	2.120	3.163	0.000	63.751
	10	≥9	≥8	≥7	≥6	≥5	≥4	≥3	≥2	≥1		
Actual	0%	4%	24%	38%	15%	8%	1%	1%	3%	5%	0%	
Cumm.	0%	4%	28%	66%	81%	90%	91%	92%	95%	100%	100%	
					Good 28%	Fair 62%	Poor 10%	*Good (PASER rating ≥8), Fair (PASER rating = 7, 6, 5) & Poor (PASER rating ≤4)				

ALAMO TOWNSHIP INVENTORY BASED RATING MILEAGE

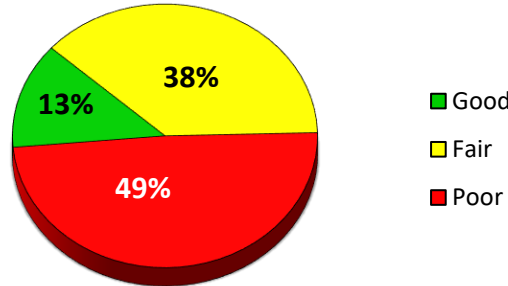
	10	9	8	7	6	5	4	3	2	1	NR	Total
	0.000	0.000	0.000	1.535	1.645	0.500	0.987	0.000	0.000	0.000	0.002	4.669
	0%	0%	0%	33%	35%	11%	21%	0%	0%	0%	0%	
					Good 0%	Fair 79%	Poor 21%					

2022 Brady Township Surface Rating Summary

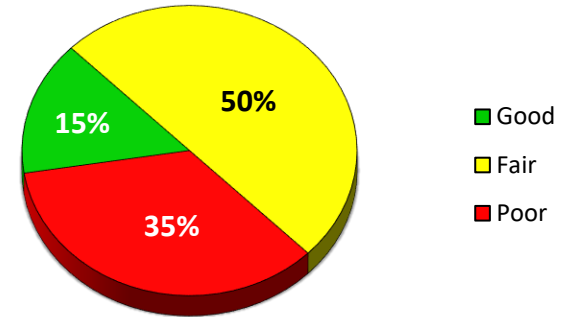
Primary Roads



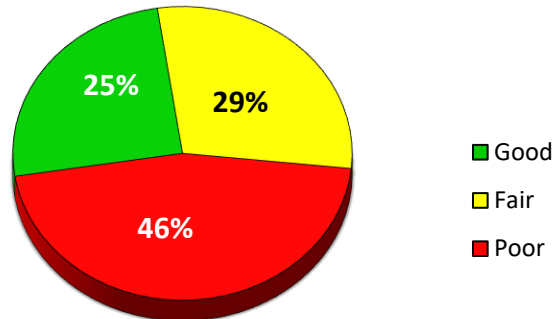
Local Roads



Local & Primary Roads



Gravel Roads



*Good (rating ≥ 8), Fair (rating = 7, 6, 5) & Poor (rating ≤ 4)

Paved Roads rated using the Pavement Surface Evaluation and Rating (PASER). Gravel Roads rated using Inventory Based Rating (IBR).

BRADY TOWNSHIP PASER RATING MILEAGE

	10	9	8	7	6	5	4	3	2	1	NR	Total
Local	0.000	0.246	4.133	6.264	0.000	6.069	3.643	3.387	4.214	4.841	0.000	32.797
Primary	0.000	1.505	3.548	6.600	7.569	4.554	0.760	1.010	3.960	0.000	0.000	29.506
Miles	0.000	1.751	7.681	12.864	7.569	10.623	4.403	4.397	8.174	4.841	0.000	62.303

	10	9	8	7	6	5	4	3	2	1	NR	Total
Local	0.000	0.246	4.133	6.264	0.000	6.069	3.643	3.387	4.214	4.841	0.000	32.797
	10	≥9	≥8	≥7	≥6	≥5	≥4	≥3	≥2	≥1		
Actual	0%	1%	13%	19%	0%	19%	11%	10%	13%	15%	0%	
Cumm.	0%	1%	13%	32%	32%	51%	62%	72%	85%	100%	100%	
					Good 13%	Fair 38%	Poor 49%					

	10	9	8	7	6	5	4	3	2	1	NR	Total
Primary	0.000	1.505	3.548	6.600	7.569	4.554	0.760	1.010	3.960	0.000	0.000	29.506
	10	≥9	≥8	≥7	≥6	≥5	≥4	≥3	≥2	≥1		
Actual	0%	5%	12%	22%	26%	15%	3%	3%	13%	0%	0%	
Cumm.	0%	5%	17%	39%	65%	81%	83%	87%	100%	100%	100%	
					Good 17%	Fair 63%	Poor 19%					

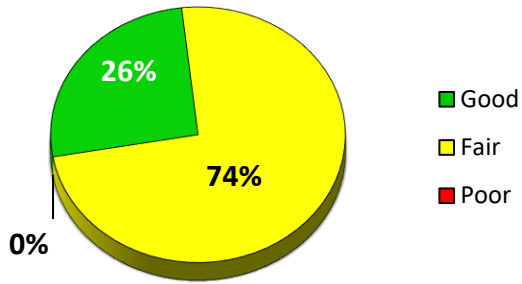
	10	9	8	7	6	5	4	3	2	1	NR	Total
Total	0.000	1.751	7.681	12.864	7.569	10.623	4.403	4.397	8.174	4.841	0.000	62.303
	10	≥9	≥8	≥7	≥6	≥5	≥4	≥3	≥2	≥1		
Actual	0%	3%	12%	21%	12%	17%	7%	7%	13%	8%	0%	
Cumm.	0%	3%	15%	36%	48%	65%	72%	79%	92%	100%	100%	
					Good 15%	Fair 50%	Poor 35%	*Good (PASER rating ≥8), Fair (PASER rating = 7, 6, 5) & Poor (PASER rating ≤4)				

BRADY TOWNSHIP INVENTORY BASED RATING MILEAGE

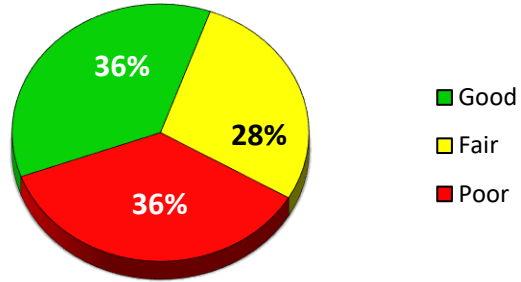
	10	9	8	7	6	5	4	3	2	1	NR	Total
	0	3.197	0	0.399	1.75	1.546	5.829	0	0	0	0.007	12.728
	0%	25%	0%	3%	14%	12%	46%	0%	0%	0%	0%	
					Good 25%	Fair 29%	Poor 46%					

2022 Charleston Township Surface Rating Summary

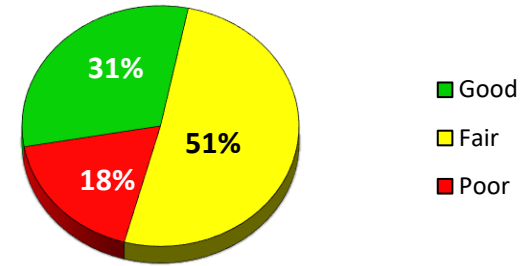
Primary Roads



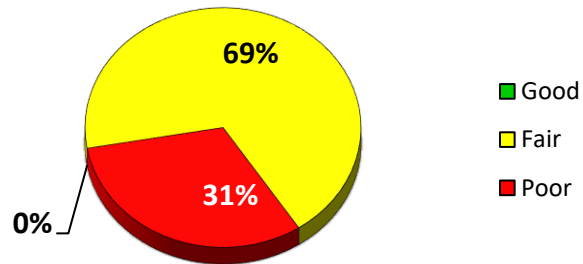
Local Roads



Local & Primary Roads



Gravel Roads



*Good (rating ≥ 8), Fair (rating = 7, 6, 5) & Poor (rating ≤ 4)

Paved Roads rated using the Pavement Surface Evaluation and Rating (PASER). Gravel Roads rated using Inventory Based Rating (IBR).

CHARLESTON TOWNSHIP PASER RATING MILEAGE

	10	9	8	7	6	5	4	3	2	1	NR	Total
Local	0.000	1.409	5.735	3.041	0.745	1.806	3.339	0.819	1.494	1.577	0.000	19.965
Primary	0.000	0.499	4.979	4.182	3.721	7.377	0.000	0.000	0.000	0.000	0.000	20.758
Miles	0.000	1.908	10.714	7.223	4.466	9.183	3.339	0.819	1.494	1.577	0.000	40.723

	10	9	8	7	6	5	4	3	2	1	NR	Total
Local	0.000	1.409	5.735	3.041	0.745	1.806	3.339	0.819	1.494	1.577	0.000	19.965
Actual	10	≥9	≥8	≥7	≥6	≥5	≥4	≥3	≥2	≥1		
Cumm.	0%	7%	29%	15%	4%	9%	17%	4%	7%	8%	0%	
	0%	7%	36%	51%	55%	64%	81%	85%	92%	100%	100%	
					Good	Fair	Poor					
					36%	28%	36%					

	10	9	8	7	6	5	4	3	2	1	NR	Total
Primary	0.000	0.499	4.979	4.182	3.721	7.377	0.000	0.000	0.000	0.000	0.000	20.758
Actual	10	≥9	≥8	≥7	≥6	≥5	≥4	≥3	≥2	≥1		
Cumm.	0%	2%	24%	20%	18%	36%	0%	0%	0%	0%	0%	
	0%	2%	26%	47%	64%	100%	100%	100%	100%	100%	100%	
					Good	Fair	Poor					
					26%	74%	0%					

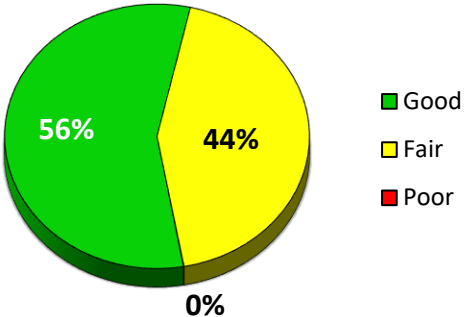
	10	9	8	7	6	5	4	3	2	1	NR	Total
Total	0.000	1.908	10.714	7.223	4.466	9.183	3.339	0.819	1.494	1.577	0.000	40.723
Actual	10	≥9	≥8	≥7	≥6	≥5	≥4	≥3	≥2	≥1		
Cumm.	0%	5%	26%	18%	11%	23%	8%	2%	4%	4%	0%	
	0%	5%	31%	49%	60%	82%	90%	92%	96%	100%	100%	
					Good	Fair	Poor	*Good (PASER rating ≥8), Fair (PASER rating = 7, 6, 5) & Poor (PASER rating ≤4)				
					31%	51%	18%					

CHARLESTON TOWNSHIP INVENTORY BASED RATING MILEAGE

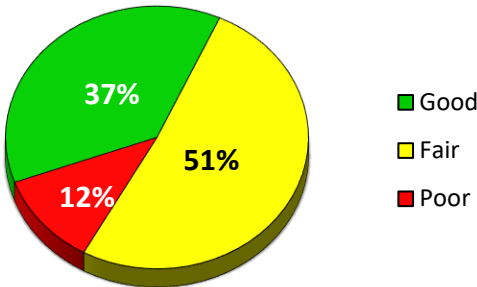
	10	9	8	7	6	5	4	3	2	1	NR	Total
	0	0	0	0	2.712	0	1.122	0.123	0	0	0	3.957
	0%	0%	0%	0%	69%	0%	28%	3%	0%	0%	0%	
					Good	Fair	Poor					
					0%	69%	31%					

2022 Climax Township Surface Rating Summary

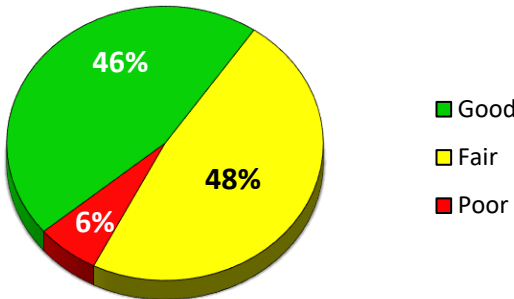
Primary Roads



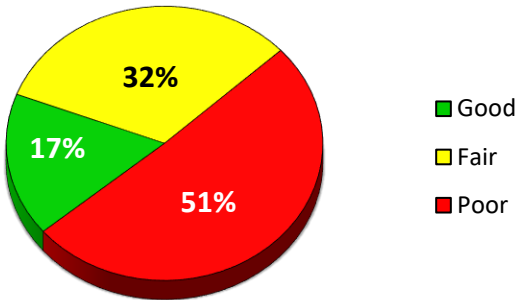
Local Roads



Local & Primary Roads



Gravel Roads



*Good (rating ≥8), Fair (rating = 7, 6, 5) & Poor (rating ≤4)

Paved Roads rated using the Pavement Surface Evaluation and Rating (PASER). Gravel Roads rated using Inventory Based Rating (IBR).

CLIMAX TOWNSHIP PASER RATING MILEAGE

	10	9	8	7	6	5	4	3	2	1	NR	Total
Local	0.000	0.000	12.164	10.695	1.001	4.993	0.000	2.707	1.011	0.000	0.000	32.571
Primary	0.000	8.523	5.690	9.513	1.504	0.002	0.015	0.000	0.000	0.000	0.000	25.247
Miles	0.000	8.523	17.854	20.208	2.505	4.995	0.015	2.707	1.011	0.000	0.000	57.818

	10	9	8	7	6	5	4	3	2	1	NR	Total
Local	0.000	0.000	12.164	10.695	1.001	4.993	0.000	2.707	1.011	0.000	0.000	32.571
	10	≥9	≥8	≥7	≥6	≥5	≥4	≥3	≥2	≥1		
Actual	0%	0%	37%	33%	3%	15%	0%	8%	3%	0%	0%	
Cumm.	0%	0%	37%	70%	73%	89%	89%	97%	100%	100%	100%	
					Good	Fair	Poor					
					37%	51%	11%					

	10	9	8	7	6	5	4	3	2	1	NR	Total
Primary	0.000	8.523	5.690	9.513	1.504	0.002	0.015	0.000	0.000	0.000	0.000	25.247
	10	≥9	≥8	≥7	≥6	≥5	≥4	≥3	≥2	≥1		
Actual	0%	34%	23%	38%	6%	0%	0%	0%	0%	0%	0%	
Cumm.	0%	34%	56%	94%	100%	100%	100%	100%	100%	100%	100%	
					Good	Fair	Poor					
					56%	44%	0%					

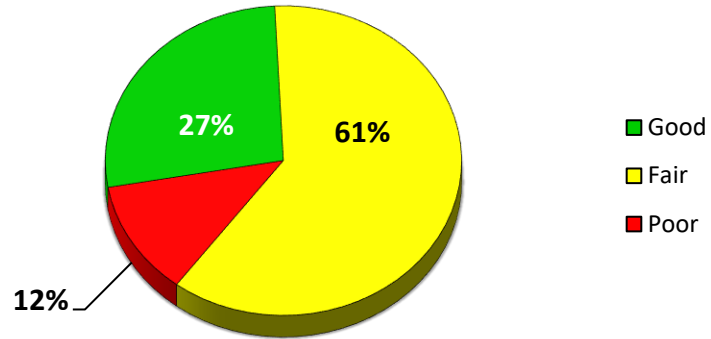
	10	9	8	7	6	5	4	3	2	1	NR	Total
Total	0.000	8.523	17.854	20.208	2.505	4.995	0.015	2.707	1.011	0.000	0.000	57.818
	10	≥9	≥8	≥7	≥6	≥5	≥4	≥3	≥2	≥1		
Actual	0%	15%	31%	35%	4%	9%	0%	5%	2%	0%	0%	
Cumm.	0%	15%	46%	81%	85%	94%	94%	98%	100%	100%	100%	
					Good	Fair	Poor	*Good (PASER rating ≥8), Fair (PASER rating = 7, 6, 5) & Poor (PASER rating ≤4)				
					46%	48%	6%					

CLIMAX TOWNSHIP INVENTORY BASED RATING MILEAGE

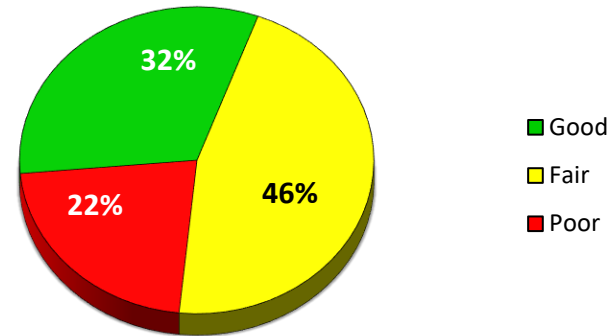
	10	9	8	7	6	5	4	3	2	1	NR	Total
	0	0	2.51	0	1.038	3.752	7.071	0	0	0.45	0.004	14.825
	0%	0%	17%	0%	7%	25%	48%	0%	0%	3%	0%	
					Good	Fair	Poor					
					17%	32%	51%					

2022 Comstock Township Surface Rating Summary

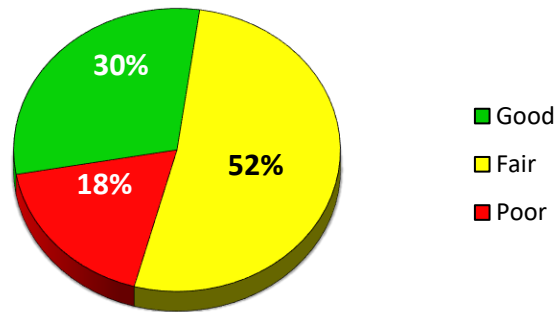
Primary Roads



Local Roads



Local & Primary Roads



*Good (rating ≥ 8), Fair (rating = 7, 6, 5) & Poor (rating ≤ 4)

Paved Roads rated using the Pavement Surface Evaluation and Rating (PASER). Gravel Roads rated using Inventory Based Rating (IBR).

COMSTOCK TOWNSHIP PASER RATING MILEAGE

	10	9	8	7	6	5	4	3	2	1	NR	Total
Local	0.000	3.086	20.369	5.398	19.116	9.833	6.750	2.389	5.943	1.391	0.000	74.275
Primary	0.000	0.000	11.376	13.810	9.907	2.502	4.050	1.109	0.000	0.000	0.000	42.754
Miles	0.000	3.086	31.745	19.208	29.023	12.335	10.800	3.498	5.943	1.391	0.000	117.029

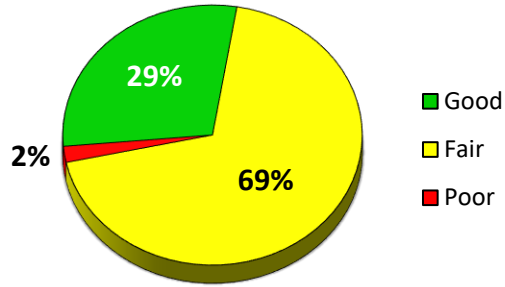
	10	9	8	7	6	5	4	3	2	1	NR	Total
Local	0.000	3.086	20.369	5.398	19.116	9.833	6.750	2.389	5.943	1.391	0.000	74.275
	10	≥9	≥8	≥7	≥6	≥5	≥4	≥3	≥2	≥1		
Actual	0%	4%	27%	7%	26%	13%	9%	3%	8%	2%	0%	
Cumm.	0%	4%	32%	39%	65%	78%	87%	90%	98%	100%	100%	
					Good 32%	Fair 46%	Poor 22%					

	10	9	8	7	6	5	4	3	2	1	NR	Total
Primary	0.000	0.000	11.376	13.810	9.907	2.502	4.050	1.109	0.000	0.000	0.000	42.754
	10	≥9	≥8	≥7	≥6	≥5	≥4	≥3	≥2	≥1		
Actual	0%	0%	27%	32%	23%	6%	9%	3%	0%	0%	0%	
Cumm.	0%	0%	27%	59%	82%	88%	97%	100%	100%	100%	100%	
					Good 27%	Fair 61%	Poor 12%					

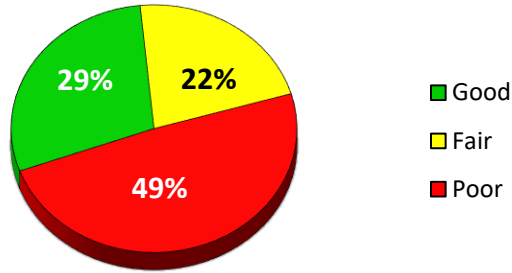
	10	9	8	7	6	5	4	3	2	1	NR	Total
Total	0.000	3.086	31.745	19.208	29.023	12.335	10.800	3.498	5.943	1.391	0.000	117.029
	10	≥9	≥8	≥7	≥6	≥5	≥4	≥3	≥2	≥1		
Actual	0%	3%	27%	16%	25%	11%	9%	3%	5%	1%	0%	
Cumm.	0%	3%	30%	46%	71%	82%	91%	94%	99%	100%	100%	
					Good 30%	Fair 52%	Poor 18%	*Good (PASER rating ≥8), Fair (PASER rating = 7, 6, 5) & Poor (PASER rating ≤4)				

2022 Cooper Township Surface Rating Summary

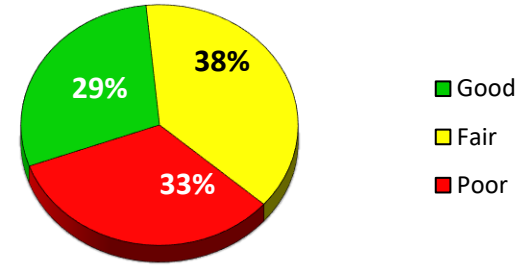
Primary Roads



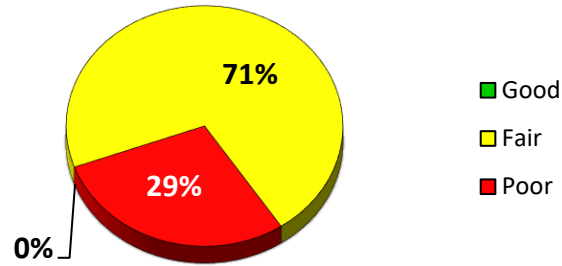
Local Roads



Local & Primary Roads



Gravel Roads



*Good (rating ≥ 8), Fair (rating = 7, 6, 5) & Poor (rating ≤ 4)

Paved Roads rated using the Pavement Surface Evaluation and Rating (PASER). Gravel Roads rated using Inventory Based Rating (IBR).

COOPER TOWNSHIP PASER RATING MILEAGE

	10	9	8	7	6	5	4	3	2	1	NR	Total
Local	0.000	1.005	16.819	1.528	4.863	7.480	13.410	9.070	6.025	1.833	0.000	62.033
Primary	0.000	1.746	7.281	4.172	13.696	3.558	0.527	0.000	0.000	0.000	0.000	30.980
Miles	0.000	2.751	24.100	5.700	18.559	11.038	13.937	9.070	6.025	1.833	0.000	93.013

	10	9	8	7	6	5	4	3	2	1	NR	Total
Local	0.000	1.005	16.819	1.528	4.863	7.480	13.410	9.070	6.025	1.833	0.000	62.033
Actual	10	≥9	≥8	≥7	≥6	≥5	≥4	≥3	≥2	≥1		
Cumm.	0%	2%	27%	2%	8%	12%	22%	15%	10%	3%	0%	
	0%	2%	29%	31%	39%	51%	73%	87%	97%	100%	100%	
					Good	Fair	Poor					
					29%	22%	49%					

	10	9	8	7	6	5	4	3	2	1	NR	Total
Primary	0.000	1.746	7.281	4.172	13.696	3.558	0.527	0.000	0.000	0.000	0.000	30.980
Actual	10	≥9	≥8	≥7	≥6	≥5	≥4	≥3	≥2	≥1		
Cumm.	0%	6%	24%	13%	44%	11%	2%	0%	0%	0%	0%	
	0%	6%	29%	43%	87%	98%	100%	100%	100%	100%	100%	
					Good	Fair	Poor					
					29%	69%	2%					

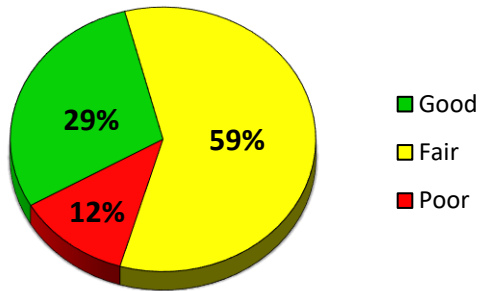
	10	9	8	7	6	5	4	3	2	1	NR	Total
Total	0.000	2.751	24.100	5.700	18.559	11.038	13.937	9.070	6.025	1.833	0.000	93.013
Actual	10	≥9	≥8	≥7	≥6	≥5	≥4	≥3	≥2	≥1		
Cumm.	0%	3%	26%	6%	20%	12%	15%	10%	6%	2%	0%	
	0%	3%	29%	35%	55%	67%	82%	92%	98%	100%	100%	
					Good	Fair	Poor	*Good (PASER rating ≥8), Fair (PASER rating = 7, 6, 5) & Poor (PASER rating ≤4)				
					29%	38%	33%					

COOPER TOWNSHIP INVENTORY BASED RATING MILEAGE

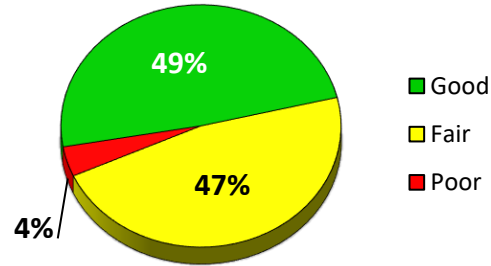
	10	9	8	7	6	5	4	3	2	1	NR	Total
	0	0	0	0	0	0.5	0.202	0	0	0	0	0.702
	0%	0%	0%	0%	0%	71%	29%	0%	0%	0%	0%	
					Good	Fair	Poor					
					0%	71%	29%					

2022 Kalamazoo Township Surface Rating Summary

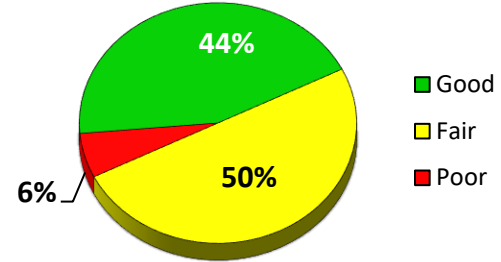
Primary Roads



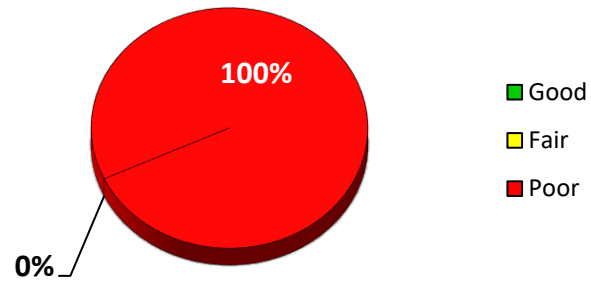
Local Roads



Local & Primary Roads



Gravel Roads



*Good (rating ≥ 8), Fair (rating = 7, 6, 5) & Poor (rating ≤ 4)

Paved Roads rated using the Pavement Surface Evaluation and Rating (PASER). Gravel Roads rated using Inventory Based Rating (IBR).

KALAMAZOO TOWNSHIP PASER RATING MILEAGE

	10	9	8	7	6	5	4	3	2	1	NR	Total
Local	0.000	0.000	36.096	9.604	14.898	10.546	3.072	0.061	0.000	0.000	0.000	74.277
Primary	0.000	1.796	5.202	3.568	6.383	3.964	2.905	0.000	0.000	0.000	0.000	23.818
Miles	0.000	1.796	41.298	13.172	21.281	14.510	5.977	0.061	0.000	0.000	0.000	98.095

	10	9	8	7	6	5	4	3	2	1	NR	Total
Local	0.000	0.000	36.096	9.604	14.898	10.546	3.072	0.061	0.000	0.000	0.000	74.277
Actual	10	≥9	≥8	≥7	≥6	≥5	≥4	≥3	≥2	≥1		
	0%	0%	49%	13%	20%	14%	4%	0%	0%	0%	0%	
Cumm.	0%	0%	49%	62%	82%	96%	100%	100%	100%	100%	100%	
					Good	Fair	Poor					
					49%	47%	4%					

	10	9	8	7	6	5	4	3	2	1	NR	Total
Primary	0.000	1.796	5.202	3.568	6.383	3.964	2.905	0.000	0.000	0.000	0.000	23.818
Actual	10	≥9	≥8	≥7	≥6	≥5	≥4	≥3	≥2	≥1		
	0%	8%	22%	15%	27%	17%	12%	0%	0%	0%	0%	
Cumm.	0%	8%	29%	44%	71%	88%	100%	100%	100%	100%	100%	
					Good	Fair	Poor					
					29%	58%	12%					

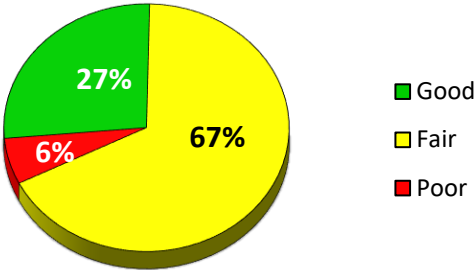
	10	9	8	7	6	5	4	3	2	1	NR	Total
Total	0.000	1.796	41.298	13.172	21.281	14.510	5.977	0.061	0.000	0.000	0.000	98.095
Actual	10	≥9	≥8	≥7	≥6	≥5	≥4	≥3	≥2	≥1		
	0%	2%	42%	13%	22%	15%	6%	0%	0%	0%	0%	
Cumm.	0%	2%	44%	57%	79%	94%	100%	100%	100%	100%	100%	
					Good	Fair	Poor	*Good (PASER rating ≥8), Fair (PASER rating = 7, 6, 5) & Poor (PASER rating ≤4)				
					44%	50%	6%					

KALAMAZOO TOWNSHIP INVENTORY BASED RATING MILEAGE

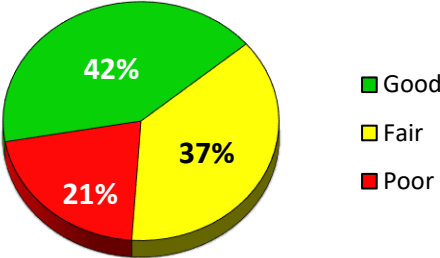
	10	9	8	7	6	5	4	3	2	1	NR	Total
	0	0	0	0	0	0	0.347	0	0	0	0	0.347
	0%	0%	0%	0%	0%	0%	100%	0%	0%	0%	0%	
					Good	Fair	Poor					
					0%	0%	100%					

2022 Oshtemo Township Surface Rating Summary

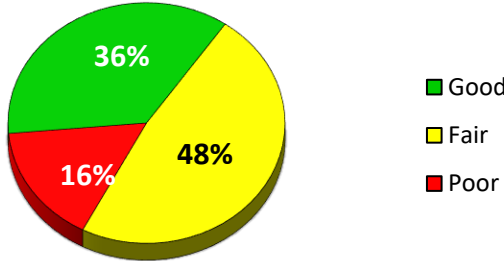
Primary Roads



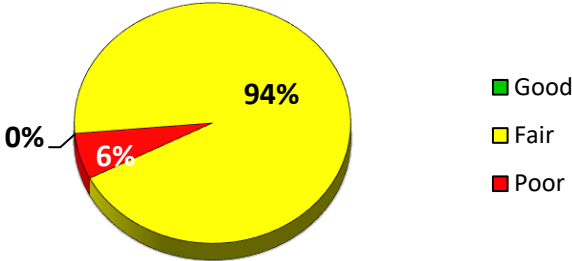
Local Roads



Local & Primary Roads



Gravel Roads



*Good (rating ≥8), Fair (rating = 7, 6, 5) & Poor (rating ≤4)

Paved Roads rated using the Pavement Surface Evaluation and Rating (PASER). Gravel Roads rated using Inventory Based Rating (IBR).

OSHTEMO TOWNSHIP PASER RATING MILEAGE

	10	9	8	7	6	5	4	3	2	1	NR	Total
Local	0.000	1.247	29.999	1.498	16.591	10.168	4.645	4.058	6.748	0.694	0.000	75.648
Primary	0.000	1.253	10.135	20.930	3.276	4.401	1.072	1.680	0.000	0.000	0.000	42.747
Miles	0.000	2.500	40.134	22.428	19.867	14.569	5.717	5.738	6.748	0.694	0.000	118.395

	10	9	8	7	6	5	4	3	2	1	NR	Total
Local	0.000	1.247	29.999	1.498	16.591	10.168	4.645	4.058	6.748	0.694	0.000	75.648
	10	≥9	≥8	≥7	≥6	≥5	≥4	≥3	≥2	≥1		
Actual	0%	2%	40%	2%	22%	13%	6%	5%	9%	1%	0%	
Cumm.	0%	2%	41%	43%	65%	79%	85%	90%	99%	100%	100%	
					Good 41%	Fair 37%	Poor 21%					

	10	9	8	7	6	5	4	3	2	1	NR	Total
Primary	0.000	1.253	10.135	20.930	3.276	4.401	1.072	1.680	0.000	0.000	0.000	42.747
	10	≥9	≥8	≥7	≥6	≥5	≥4	≥3	≥2	≥1		
Actual	0%	3%	24%	49%	8%	10%	3%	4%	0%	0%	0%	
Cumm.	0%	3%	27%	76%	83%	94%	96%	100%	100%	100%	100%	
					Good 27%	Fair 67%	Poor 6%					

	10	9	8	7	6	5	4	3	2	1	NR	Total
Total	0.000	2.500	40.134	22.428	19.867	14.569	5.717	5.738	6.748	0.694	0.000	118.395
	10	≥9	≥8	≥7	≥6	≥5	≥4	≥3	≥2	≥1		
Actual	0%	2%	34%	19%	17%	12%	5%	5%	6%	1%	0%	
Cumm.	0%	2%	36%	55%	72%	84%	89%	94%	99%	100%	100%	
					Good 36%	Fair 48%	Poor 16%					

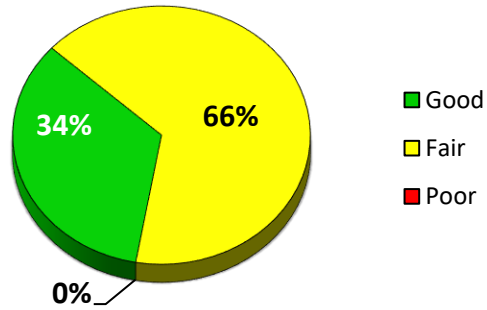
*Good (PASER rating ≥8), Fair (PASER rating = 7, 6, 5) & Poor (PASER rating ≤4)

OSHTEMO TOWNSHIP INVENTORY BASED RATING MILEAGE

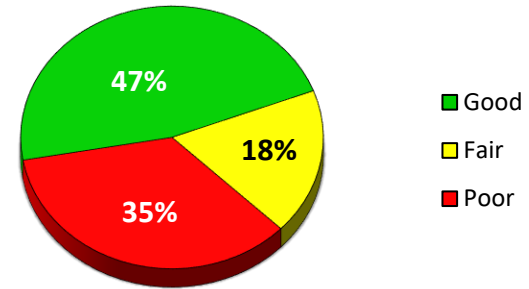
	10	9	8	7	6	5	4	3	2	1	NR	Total
	0	0	0	0	0.506	0.551	0	0	0	0.07	0	1.127
	0%	0%	0%	0%	45%	49%	0%	0%	0%	6%	0%	
					Good 0%	Fair 94%	Poor 6%					

2022 Pavilion Township Surface Rating Summary

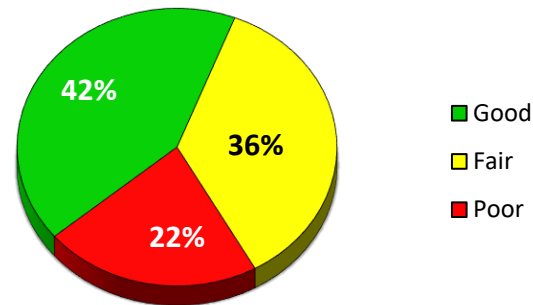
Primary Roads



Local Roads



Local & Primary Roads



*Good (rating ≥ 8), Fair (rating = 7, 6, 5) & Poor (rating ≤ 4)

Paved Roads rated using the Pavement Surface Evaluation and Rating (PASER). Gravel Roads rated using Inventory Based Rating (IBR).

PAVILION TOWNSHIP PASER RATING MILEAGE

	10	9	8	7	6	5	4	3	2	1	NR	Total
Local	0.000	0.000	22.447	0.130	2.383	6.157	6.475	4.448	3.892	1.858	0.000	47.790
Primary	0.000	1.008	8.041	10.889	4.736	2.324	0.000	0.000	0.000	0.000	0.000	26.998
Miles	0.000	1.008	30.488	11.019	7.119	8.481	6.475	4.448	3.892	1.858	0.000	74.788

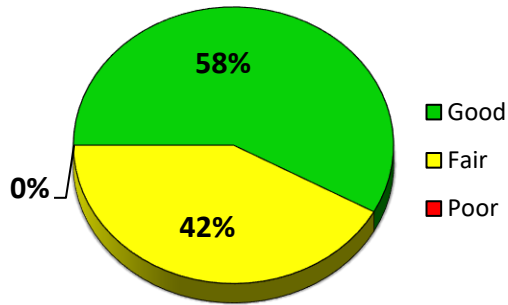
	10	9	8	7	6	5	4	3	2	1	NR	
Local	0.000	0.000	22.447	0.130	2.383	6.157	6.475	4.448	3.892	1.858	0.000	47.790
	10	≥9	≥8	≥7	≥6	≥5	≥4	≥3	≥2	≥1		
Actual	0%	0%	47%	0%	5%	13%	14%	9%	8%	4%	0%	
Cumm.	0%	0%	47%	47%	52%	65%	79%	88%	96%	100%	100%	
					Good	Fair	Poor					
					47%	18%	35%					

	10	9	8	7	6	5	4	3	2	1	NR	
Primary	0.000	1.008	8.041	10.889	4.736	2.324	0.000	0.000	0.000	0.000	0.000	26.998
	10	≥9	≥8	≥7	≥6	≥5	≥4	≥3	≥2	≥1		
Actual	0%	4%	30%	40%	18%	9%	0%	0%	0%	0%	0%	
Cumm.	0%	4%	34%	74%	91%	100%	100%	100%	100%	100%	100%	
					Good	Fair	Poor					
					34%	66%	0%					

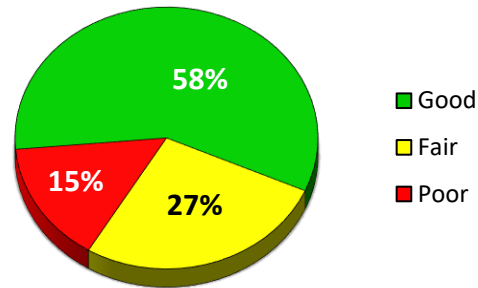
	10	9	8	7	6	5	4	3	2	1	NR	
Total	0.000	1.008	30.488	11.019	7.119	8.481	6.475	4.448	3.892	1.858	0.000	74.788
	10	≥9	≥8	≥7	≥6	≥5	≥4	≥3	≥2	≥1		
Actual	0%	1%	41%	15%	10%	11%	9%	6%	5%	2%	0%	
Cumm.	0%	1%	42%	57%	66%	78%	86%	92%	98%	100%	100%	
					Good	Fair	Poor	*Good (PASER rating ≥8), Fair (PASER rating = 7, 6, 5) & Poor (PASER rating ≤4)				
					42%	36%	22%					

2022 Prairie Ronde Township Surface Rating Summary

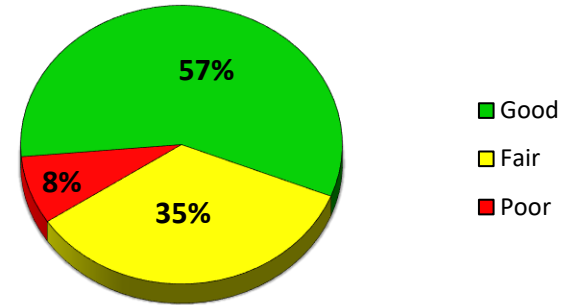
Primary Roads



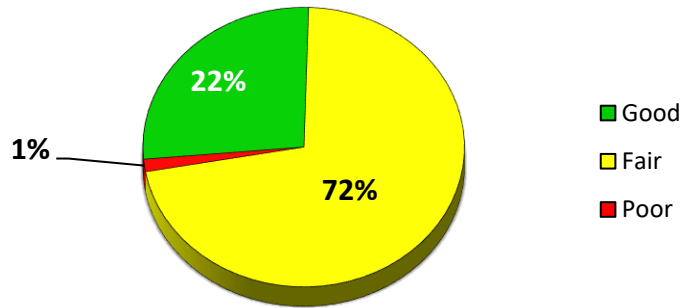
Local Roads



Local & Primary Roads



Gravel Roads



*Good (rating ≥ 8), Fair (rating = 7, 6, 5) & Poor (rating ≤ 4)

Paved Roads rated using the Pavement Surface Evaluation and Rating (PASER). Gravel Roads rated using Inventory Based Rating (IBR).

PRAIRIE RONDE TOWNSHIP PASER RATING MILEAGE

	10	9	8	7	6	5	4	3	2	1	NR	Total
Local	0.000	0.273	13.086	0.000	3.343	2.921	1.141	2.100	0.000	0.150	0.000	23.014
Primary	0.000	9.434	3.002	5.600	2.009	1.508	0.000	0.000	0.008	0.000	0.000	21.561
Miles	0.000	9.707	16.088	5.600	5.352	4.429	1.141	2.100	0.008	0.150	0.000	44.575

	10	9	8	7	6	5	4	3	2	1	NR	Total
Local	0.000	0.273	13.086	0.000	3.343	2.921	1.141	2.100	0.000	0.150	0.000	23.014
	10	≥9	≥8	≥7	≥6	≥5	≥4	≥3	≥2	≥1		
Actual	0%	1%	57%	0%	15%	13%	5%	9%	0%	1%	0%	
Cumm.	0%	1%	58%	58%	73%	85%	90%	99%	99%	100%	100%	
					Good 58%	Fair 27%	Poor 15%					

	10	9	8	7	6	5	4	3	2	1	NR	Total
Primary	0.000	9.434	3.002	5.600	2.009	1.508	0.000	0.000	0.008	0.000	0.000	21.561
	10	≥9	≥8	≥7	≥6	≥5	≥4	≥3	≥2	≥1		
Actual	0%	44%	14%	26%	9%	7%	0%	0%	0%	0%	0%	
Cumm.	0%	44%	58%	84%	93%	100%	100%	100%	100%	100%	100%	
					Good 58%	Fair 42%	Poor 0%					

	10	9	8	7	6	5	4	3	2	1	NR	Total
Total	0.000	9.707	16.088	5.600	5.352	4.429	1.141	2.100	0.008	0.150	0.000	44.575
	10	≥9	≥8	≥7	≥6	≥5	≥4	≥3	≥2	≥1		
Actual	0%	22%	36%	13%	12%	10%	3%	5%	0%	0%	0%	
Cumm.	0%	22%	58%	70%	82%	92%	95%	100%	100%	100%	100%	
					Good 58%	Fair 35%	Poor 8%					

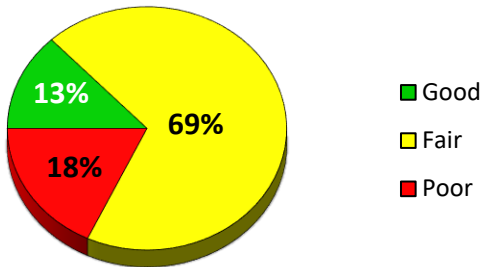
*Good (PASER rating ≥8), Fair (PASER rating = 7, 6, 5) & Poor (PASER rating ≤4)

PRAIRIE RONDE TOWNSHIP INVENTORY BASED RATING MILEAGE

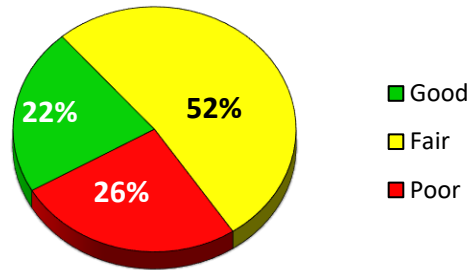
	10	9	8	7	6	5	4	3	2	1	NR	Total
	0	3.475	4.241	1.976	13.262	5.371	0	0	0.306	0	0.109	28.74
	0%	12%	15%	7%	46%	19%	0%	0%	1%	0%	0%	
					Good 27%	Fair 72%	Poor 1%					

2022 Richland Township Surface Rating Summary

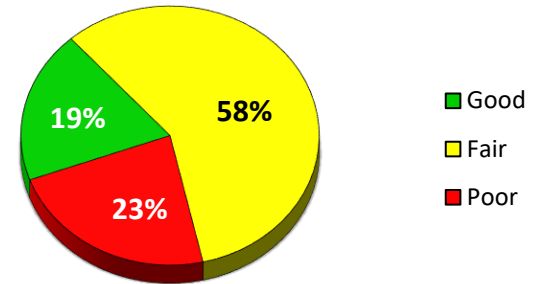
Primary Roads



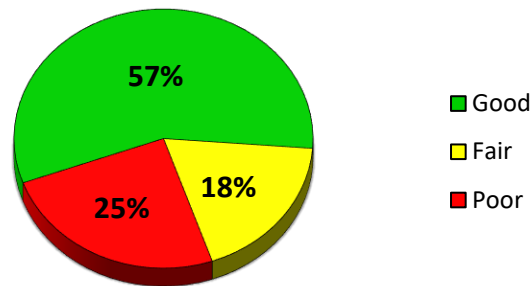
Local Roads



Local & Primary Roads



Gravel Roads



*Good (rating ≥ 8), Fair (rating = 7, 6, 5) & Poor (rating ≤ 4)

Paved Roads rated using the Pavement Surface Evaluation and Rating (PASER). Gravel Roads rated using Inventory Based Rating (IBR).

RICHLAND TOWNSHIP PASER RATING MILEAGE

	10	9	8	7	6	5	4	3	2	1	NR	Total
Local	0.000	1.794	8.199	4.265	12.264	6.658	4.520	1.464	4.333	1.429	0.000	44.926
Primary	0.000	0.106	3.364	4.604	7.299	6.283	2.913	1.747	0.000	0.000	0.000	26.316
Miles	0.000	1.900	11.563	8.869	19.563	12.941	7.433	3.211	4.333	1.429	0.000	71.242

	10	9	8	7	6	5	4	3	2	1	NR	Total
Local	0.000	1.794	8.199	4.265	12.264	6.658	4.520	1.464	4.333	1.429	0.000	44.926
Actual	10	≥9	≥8	≥7	≥6	≥5	≥4	≥3	≥2	≥1		
Cumm.	0%	4%	18%	9%	27%	15%	10%	3%	10%	3%	0%	
	0%	4%	22%	32%	59%	74%	84%	87%	97%	100%	100%	
					Good	Fair	Poor					
					22%	52%	26%					

	10	9	8	7	6	5	4	3	2	1	NR	Total
Primary	0.000	0.106	3.364	4.604	7.299	6.283	2.913	1.747	0.000	0.000	0.000	26.316
Actual	10	≥9	≥8	≥7	≥6	≥5	≥4	≥3	≥2	≥1		
Cumm.	0%	0%	13%	17%	28%	24%	11%	7%	0%	0%	0%	
	0%	0%	13%	31%	58%	82%	93%	100%	100%	100%	100%	
					Good	Fair	Poor					
					13%	69%	18%					

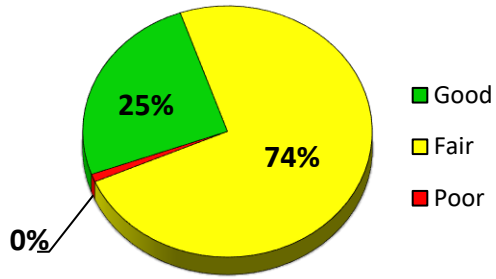
	10	9	8	7	6	5	4	3	2	1	NR	Total
Total	0.000	1.900	11.563	8.869	19.563	12.941	7.433	3.211	4.333	1.429	0.000	71.242
Actual	10	≥9	≥8	≥7	≥6	≥5	≥4	≥3	≥2	≥1		
Cumm.	0%	3%	16%	12%	27%	18%	10%	5%	6%	2%	0%	
	0%	3%	19%	31%	59%	77%	87%	92%	98%	100%	100%	
					Good	Fair	Poor	*Good (PASER rating ≥8), Fair (PASER rating = 7, 6, 5) & Poor (PASER rating ≤4)				
					19%	58%	23%					

RICHLAND TOWNSHIP INVENTORY BASED RATING MILEAGE

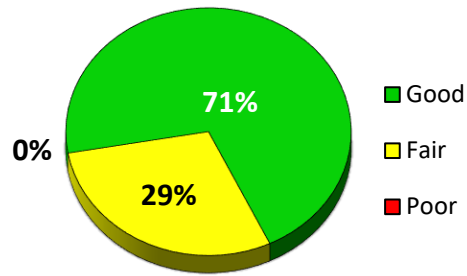
	10	9	8	7	6	5	4	3	2	1	NR	Total
	0	2.302	0.007	0	0.753	0	0.995	0	0	0	0.011	4.068
	0%	57%	0%	0%	19%	0%	24%	0%	0%	0%	0%	
					Good	Fair	Poor					
					57%	19%	25%					

2022 Ross Township Surface Rating Summary

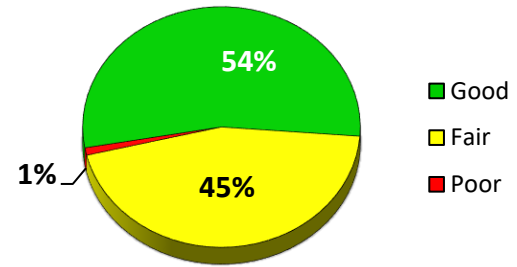
Primary Roads



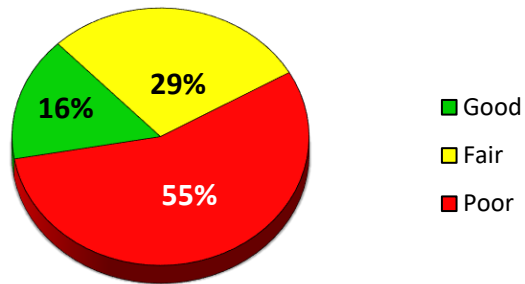
Local Roads



Local & Primary Roads



Gravel Roads



*Good (rating ≥ 8), Fair (rating = 7, 6, 5) & Poor (rating ≤ 4)

Paved Roads rated using the Pavement Surface Evaluation and Rating (PASER). Gravel Roads rated using Inventory Based Rating (IBR).

ROSS TOWNSHIP PASER RATING MILEAGE

	10	9	8	7	6	5	4	3	2	1	NR	Total
Local	0.000	4.163	28.668	10.452	3.318	0.000	0.000	0.000	0.079	0.000	0.000	46.680
Primary	0.000	0.000	6.625	3.765	8.705	6.678	0.276	0.000	0.033	0.016	0.000	26.098
Miles	0.000	4.163	35.293	14.217	12.023	6.678	0.276	0.000	0.112	0.016	0.000	72.778

	10	9	8	7	6	5	4	3	2	1	NR	Total
Local	0.000	4.163	28.668	10.452	3.318	0.000	0.000	0.000	0.079	0.000	0.000	46.680
Actual	10	≥9	≥8	≥7	≥6	≥5	≥4	≥3	≥2	≥1		
Cumm.	0%	9%	61%	22%	7%	0%	0%	0%	0%	0%	0%	
	0%	9%	70%	93%	100%	100%	100%	100%	100%	100%	100%	
					Good	Fair	Poor					
					70%	29%	0%					

	10	9	8	7	6	5	4	3	2	1	NR	Total
Primary	0.000	0.000	6.625	3.765	8.705	6.678	0.276	0.000	0.033	0.016	0.000	26.098
Actual	10	≥9	≥8	≥7	≥6	≥5	≥4	≥3	≥2	≥1		
Cumm.	0%	0%	25%	14%	33%	26%	1%	0%	0%	0%	0%	
	0%	0%	25%	40%	73%	99%	100%	100%	100%	100%	100%	
					Good	Fair	Poor					
					25%	73%	1%					

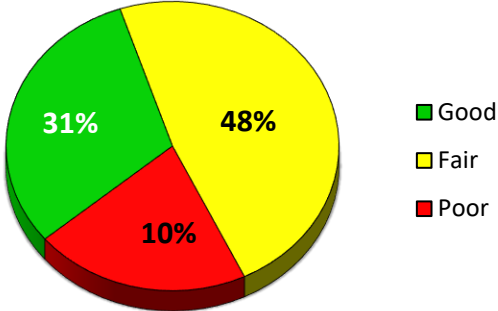
	10	9	8	7	6	5	4	3	2	1	NR	Total
Total	0.000	4.163	35.293	14.217	12.023	6.678	0.276	0.000	0.112	0.016	0.000	72.778
Actual	10	≥9	≥8	≥7	≥6	≥5	≥4	≥3	≥2	≥1		
Cumm.	0%	6%	48%	20%	17%	9%	0%	0%	0%	0%	0%	
	0%	6%	54%	74%	90%	99%	100%	100%	100%	100%	100%	
					Good	Fair	Poor	*Good (PASER rating ≥8), Fair (PASER rating = 7, 6, 5) & Poor (PASER rating ≤4)				
					54%	45%	1%					

ROSS TOWNSHIP INVENTORY BASED RATING MILEAGE

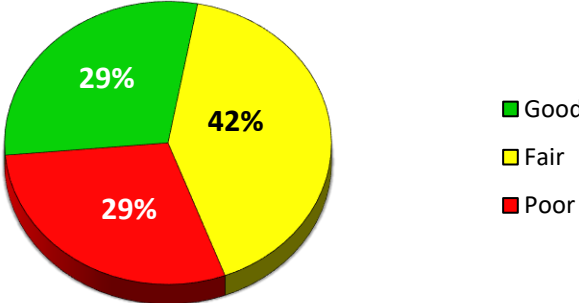
	10	9	8	7	6	5	4	3	2	1	NR	Total
	0	0.946	0	0	1.747	0	3.118	0	0	0.127	0.118	6.056
	0%	16%	0%	0%	29%	0%	51%	0%	0%	2%	2%	
					Good	Fair	Poor					
					16%	29%	56%					

2022
Schoolcraft Township Surface Rating Summary

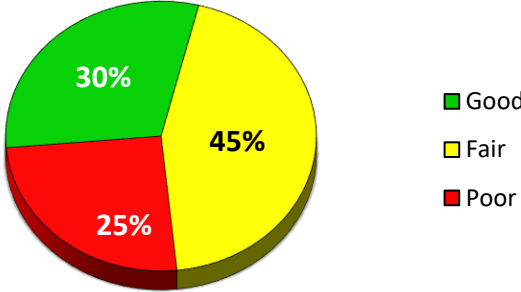
Primary Roads



Local Roads



Local & Primary Roads



*Good (rating ≥8), Fair (rating = 7, 6, 5) & Poor (rating ≤4)

Paved Roads rated using the Pavement Surface Evaluation and Rating (PASER). Gravel Roads rated using Inventory Based Rating (IBR).

SCHOOLCRAFT TOWNSHIP PASER RATING MILEAGE

	10	9	8	7	6	5	4	3	2	1	NR	Total
Local	0.000	1.320	8.600	2.167	9.211	2.655	4.604	0.123	4.403	0.754	0.000	33.837
Primary	0.000	3.330	5.412	4.874	5.603	2.725	3.805	2.010	0.000	0.000	0.000	27.759
Miles	0.000	4.650	14.012	7.041	14.814	5.380	8.409	2.133	4.403	0.754	0.000	61.596

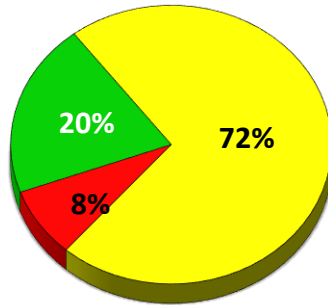
	10	9	8	7	6	5	4	3	2	1	NR	
Local	0.000	1.320	8.600	2.167	9.211	2.655	4.604	0.123	4.403	0.754	0.000	33.837
	10	≥9	≥8	≥7	≥6	≥5	≥4	≥3	≥2	≥1		
Actual	0%	4%	25%	6%	27%	8%	14%	0%	13%	2%	0%	
Cumm.	0%	4%	29%	36%	63%	71%	84%	85%	98%	100%	100%	
					Good	Fair	Poor					
					29%	41%	29%					

	10	9	8	7	6	5	4	3	2	1	NR	
Primary	0.000	3.330	5.412	4.874	5.603	2.725	3.805	2.010	0.000	0.000	0.000	27.759
	10	≥9	≥8	≥7	≥6	≥5	≥4	≥3	≥2	≥1		
Actual	0%	12%	19%	18%	20%	10%	14%	7%	0%	0%	0%	
Cumm.	0%	12%	31%	49%	69%	79%	93%	100%	100%	100%	100%	
					Good	Fair	Poor					
					31%	48%	21%					

	10	9	8	7	6	5	4	3	2	1	NR	
Total	0.000	4.650	14.012	7.041	14.814	5.380	8.409	2.133	4.403	0.754	0.000	61.596
	10	≥9	≥8	≥7	≥6	≥5	≥4	≥3	≥2	≥1		
Actual	0%	8%	23%	11%	24%	9%	14%	3%	7%	1%	0%	
Cumm.	0%	8%	30%	42%	66%	75%	88%	92%	99%	100%	100%	
					Good	Fair	Poor	*Good (PASER rating ≥8), Fair (PASER rating = 7, 6, 5) & Poor (PASER rating ≤4)				
					30%	44%	25%					

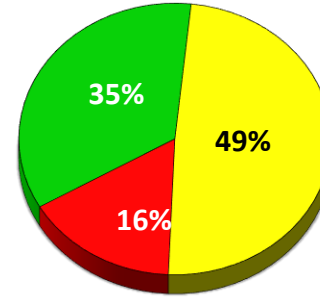
2022 Texas Township Surface Rating Summary

Primary Roads



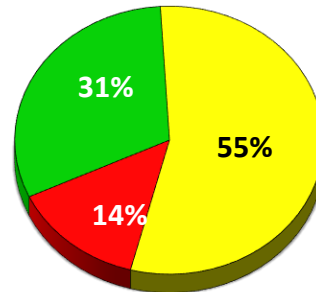
■ Good
■ Fair
■ Poor

Local Roads



■ Good
■ Fair
■ Poor

Local & Primary Roads



■ Good
■ Fair
■ Poor

*Good (rating ≥ 8), Fair (rating = 7, 6, 5) & Poor (rating ≤ 4)

Paved Roads rated using the Pavement Surface Evaluation and Rating (PASER). Gravel Roads rated using Inventory Based Rating (IBR).

TEXAS TOWNSHIP PASER RATING MILEAGE

	10	9	8	7	6	5	4	3	2	1	NR	Total
Local	0.000	8.234	23.933	21.376	8.960	14.667	7.901	6.479	0.431	0.000	0.000	91.981
Primary	0.000	1.087	6.583	10.072	9.230	7.720	1.194	1.996	0.000	0.000	0.000	37.882
Miles	0.000	9.321	30.516	31.448	18.190	22.387	9.095	8.475	0.431	0.000	0.000	129.863

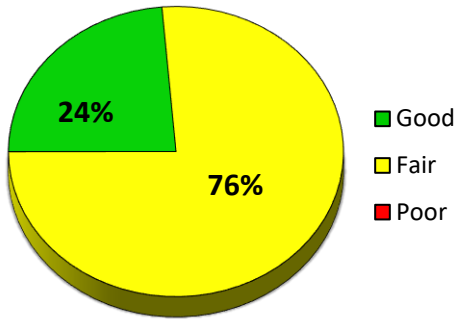
	10	9	8	7	6	5	4	3	2	1	NR	
Local	0.000	8.234	23.933	21.376	8.960	14.667	7.901	6.479	0.431	0.000	0.000	91.981
	10	≥9	≥8	≥7	≥6	≥5	≥4	≥3	≥2	≥1		
Actual	0%	9%	26%	23%	10%	16%	9%	7%	0%	0%	0%	
Cumm.	0%	9%	35%	58%	68%	84%	92%	100%	100%	100%	100%	
					Good	Fair	Poor					
					35%	49%	16%					

	10	9	8	7	6	5	4	3	2	1	NR	
Primary	0.000	1.087	6.583	10.072	9.230	7.720	1.194	1.996	0.000	0.000	0.000	37.882
	10	≥9	≥8	≥7	≥6	≥5	≥4	≥3	≥2	≥1		
Actual	0%	3%	17%	27%	24%	20%	3%	5%	0%	0%	0%	
Cumm.	0%	3%	20%	47%	71%	92%	95%	100%	100%	100%	100%	
					Good	Fair	Poor					
					20%	71%	8%					

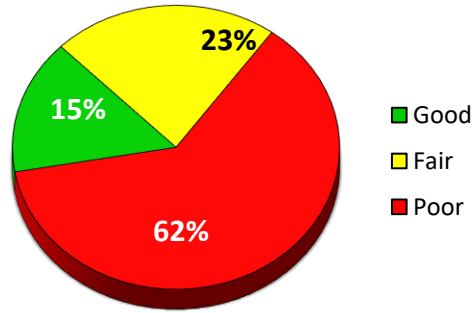
	10	9	8	7	6	5	4	3	2	1	NR	
Total	0.000	9.321	30.516	31.448	18.190	22.387	9.095	8.475	0.431	0.000	0.000	129.863
	10	≥9	≥8	≥7	≥6	≥5	≥4	≥3	≥2	≥1		
Actual	0%	7%	23%	24%	14%	17%	7%	7%	0%	0%	0%	
Cumm.	0%	7%	31%	55%	69%	86%	93%	100%	100%	100%	100%	
					Good	Fair	Poor	*Good (PASER rating ≥8), Fair (PASER rating = 7, 6, 5) & Poor (PASER rating ≤4)				
					31%	55%	14%					

2022 Wakeshma Township Surface Rating Summary

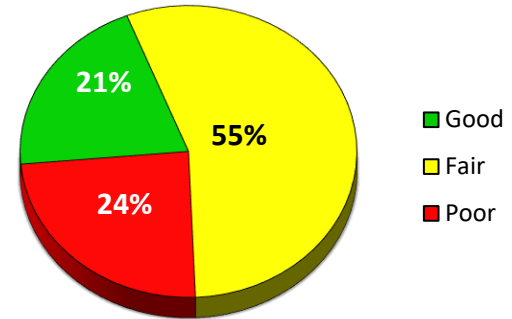
Primary Roads



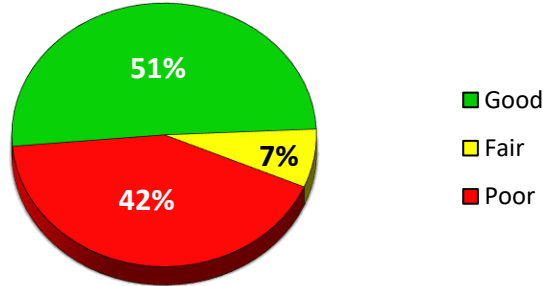
Local Roads



Local & Primary Roads



Gravel Roads



*Good (rating ≥ 8), Fair (rating = 7, 6, 5) & Poor (rating ≤ 4)

Paved Roads rated using the Pavement Surface Evaluation and Rating (PASER). Gravel Roads rated using Inventory Based Rating (IBR).

WAKESHMA TOWNSHIP PASER RATING MILEAGE

	10	9	8	7	6	5	4	3	2	1	NR	Total
Local	0.000	1.472	1.001	2.000	0.004	1.605	3.530	0.837	2.550	3.116	0.000	16.115
Primary	0.000	0.000	5.973	8.031	8.239	3.000	0.000	0.007	0.000	0.000	0.000	25.250
Miles	0.000	1.472	6.974	10.031	8.243	4.605	3.530	0.844	2.550	3.116	0.000	41.365

	10	9	8	7	6	5	4	3	2	1	NR	Total
Local	0.000	1.472	1.001	2.000	0.004	1.605	3.530	0.837	2.550	3.116	0.000	16.115
	10	≥9	≥8	≥7	≥6	≥5	≥4	≥3	≥2	≥1		
Actual	0%	9%	6%	12%	0%	10%	22%	5%	16%	19%	0%	
Cumm.	0%	9%	15%	28%	28%	38%	60%	65%	81%	100%	100%	
					Good 15%	Fair 22%	Poor 62%					

	10	9	8	7	6	5	4	3	2	1	NR	Total
Primary	0.000	0.000	5.973	8.031	8.239	3.000	0.000	0.007	0.000	0.000	0.000	25.250
	10	≥9	≥8	≥7	≥6	≥5	≥4	≥3	≥2	≥1		
Actual	0%	0%	24%	32%	33%	12%	0%	0%	0%	0%	0%	
Cumm.	0%	0%	24%	55%	88%	100%	100%	100%	100%	100%	100%	
					Good 24%	Fair 76%	Poor 0%					

	10	9	8	7	6	5	4	3	2	1	NR	Total
Total	0.000	1.472	6.974	10.031	8.243	4.605	3.530	0.844	2.550	3.116	0.000	41.365
	10	≥9	≥8	≥7	≥6	≥5	≥4	≥3	≥2	≥1		
Actual	0%	4%	17%	24%	20%	11%	9%	2%	6%	8%	0%	
Cumm.	0%	4%	20%	45%	65%	76%	84%	86%	92%	100%	100%	
					Good 20%	Fair 55%	Poor 24%	*Good (PASER rating ≥8), Fair (PASER rating = 7, 6, 5) & Poor (PASER rating ≤4)				

WAKESHMA TOWNSHIP INVENTORY BASED RATING MILEAGE

	10	9	8	7	6	5	4	3	2	1	NR	Total
	0	13.481	2.398	0	1.276	0.97	11.863	0	0	1.257	0.084	31.329
	0%	43%	8%	0%	4%	3%	38%	0%	0%	4%	0%	
					Good 51%	Fair 7%	Poor 42%					