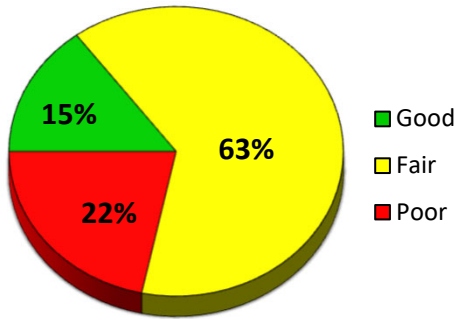
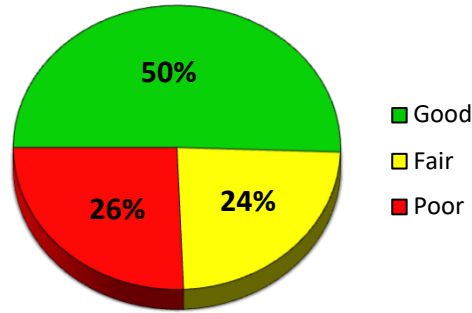


# 2025 Wakeshma Township Surface Rating Summary

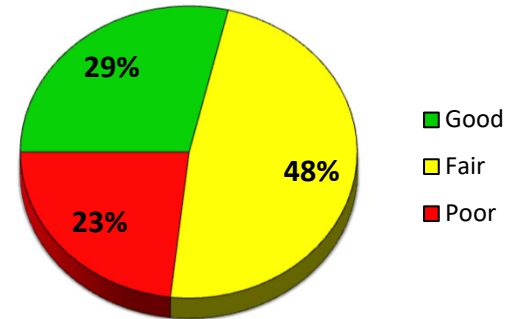
## Primary Roads



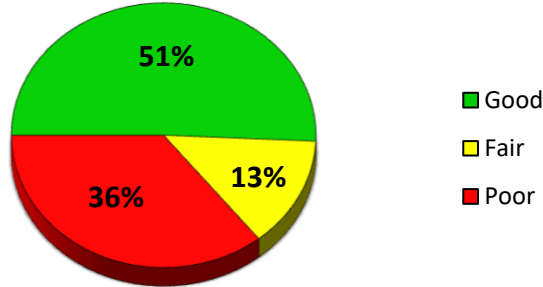
## Local Roads



## Local & Primary Roads



## Gravel Roads



\*Good (rating  $\geq 8$ ), Fair (rating = 7, 6, 5) & Poor (rating  $\leq 4$ )

Paved Roads rated using the Pavement Surface Evaluation and Rating (PASER). Gravel Roads rated using Inventory Based Rating (IBR).

**WAKESHMA TOWNSHIP PASER RATING MILEAGE**

	10	9	8	7	6	5	4	3	2	1	NR	Total
Local	0.000	0.000	8.141	2.328	0.011	1.503	1.007	1.104	0.502	1.520	0.000	16.116
Primary	0.000	0.786	2.960	3.151	2.753	10.124	5.472	0.004	0.000	0.000	0.000	25.250
Miles	0.000	0.786	11.101	5.479	2.764	11.627	6.479	1.108	0.502	1.520	0.000	41.366

	10	9	8	7	6	5	4	3	2	1	NR	Total
Local	0.000	0.000	8.141	2.328	0.011	1.503	1.007	1.104	0.502	1.520	0.000	16.116
Actual	10	≥9	≥8	≥7	≥6	≥5	≥4	≥3	≥2	≥1		
Cumm.	0%	0%	51%	14%	0%	9%	6%	7%	3%	9%	0%	
	0%	0%	51%	65%	65%	74%	81%	87%	91%	100%	100%	
					Good	Fair	Poor					
					51%	24%	26%					

	10	9	8	7	6	5	4	3	2	1	NR	Total
Primary	0.000	0.786	2.960	3.151	2.753	10.124	5.472	0.004	0.000	0.000	0.000	25.250
Actual	10	≥9	≥8	≥7	≥6	≥5	≥4	≥3	≥2	≥1		
Cumm.	0%	3%	12%	12%	11%	40%	22%	0%	0%	0%	0%	
	0%	3%	15%	27%	38%	78%	100%	100%	100%	100%	100%	
					Good	Fair	Poor					
					15%	63%	22%					

	10	9	8	7	6	5	4	3	2	1	NR	Total
Total	0.000	0.786	11.101	5.479	2.764	11.627	6.479	1.108	0.502	1.520	0.000	41.366
Actual	10	≥9	≥8	≥7	≥6	≥5	≥4	≥3	≥2	≥1		
Cumm.	0%	2%	27%	13%	7%	28%	16%	3%	1%	4%	0%	
	0%	2%	29%	42%	49%	77%	92%	95%	96%	100%	100%	
					Good	Fair	Poor	*Good (PASER rating ≥8), Fair (PASER rating = 7, 6, 5) & Poor (PASER rating ≤4)				
					29%	48%	23%					

**WAKESHMA TOWNSHIP INVENTORY BASED RATING MILEAGE**

	10	9	8	7	6	5	4	3	2	1	NR	Total
	0	13.49	2.398	2.003	1.276	0.97	9.868	0	0	1.257	0.066	31.328
	0%	43%	8%	6%	4%	3%	31%	0%	0%	4%	0%	
					Good	Fair	Poor					
					51%	14%	36%					